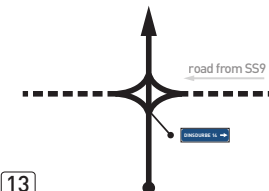

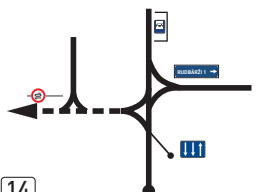

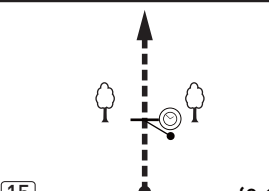



TC/LK <b>0</b> Service Park Liepaja OUT		<b>55.03 km</b>		DISTANCE/DISTANCE:	<del>49.13 km</del>	LEG/APLIS:	<b>1</b>
TC/LK <b>1</b>						SECTION/SEKCIJA:	<b>1</b>
<b>58.21 km/h</b>				AVERAGE/MĪDŽJAIS ĀTRUMS:	<del>51.72 km/h</del>	TIME ALLOWED/LAIKA NORMA:	<b>57 min</b>
DISTANCE/DISTANCE		DIRECTION/VIRZIENS		A G	INFORMATION/INFORMĀCIJA	DISTANCE REGRESS/ATTĀLUMS LIDZ LK	
TOTAL/KOPĀ	PARTIAL/LIDZ ORIENT.						
42.63	6.06	 road from SS9 DINSURBE 14 → 13				<del>12.40</del>	<del>6.50</del>
<del>53.13</del>	<del>10.50</del>	 RUDBĀRŽI 1 → 14				1.90	
<del>55.03</del>	1.90	 TC/LK 1 15 (0,17)			 <b>TC/LK 1</b> N 56.64643 E 21.84607	0.00	